

Ganaraska Hiking Trail











MAP 10

Kawartha

Section

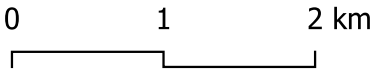


Features

-  Kawartha Trail
-  River
-  Parking
-  Waterbody
-  Spot Height (Metres)
-  Woodland
-  5 Metre Contour
-  Building
-  Wetland
-  Road



Magnetic Declination: $-10^{\circ} 46'$
 Projection: UTM Z17, Datum: NAD 83



Base map information provided by Ontario GeoHub (Contains information licensed under the Open Government Licence – Ontario) and the Ganaraska Hiking Trail Association Inc.

This map is for graphical and enjoyment purposes only and does not represent any legal survey. While every effort has been made to ensure the data is accurate and reliable, Go The Distance Maps and the Ganaraska Hiking Trail Association Inc. cannot assume liability or damages caused by any errors or omissions in the data.
 © WWW.GOTHEDISTANCEMAPS.COM, 2026-02-27

